





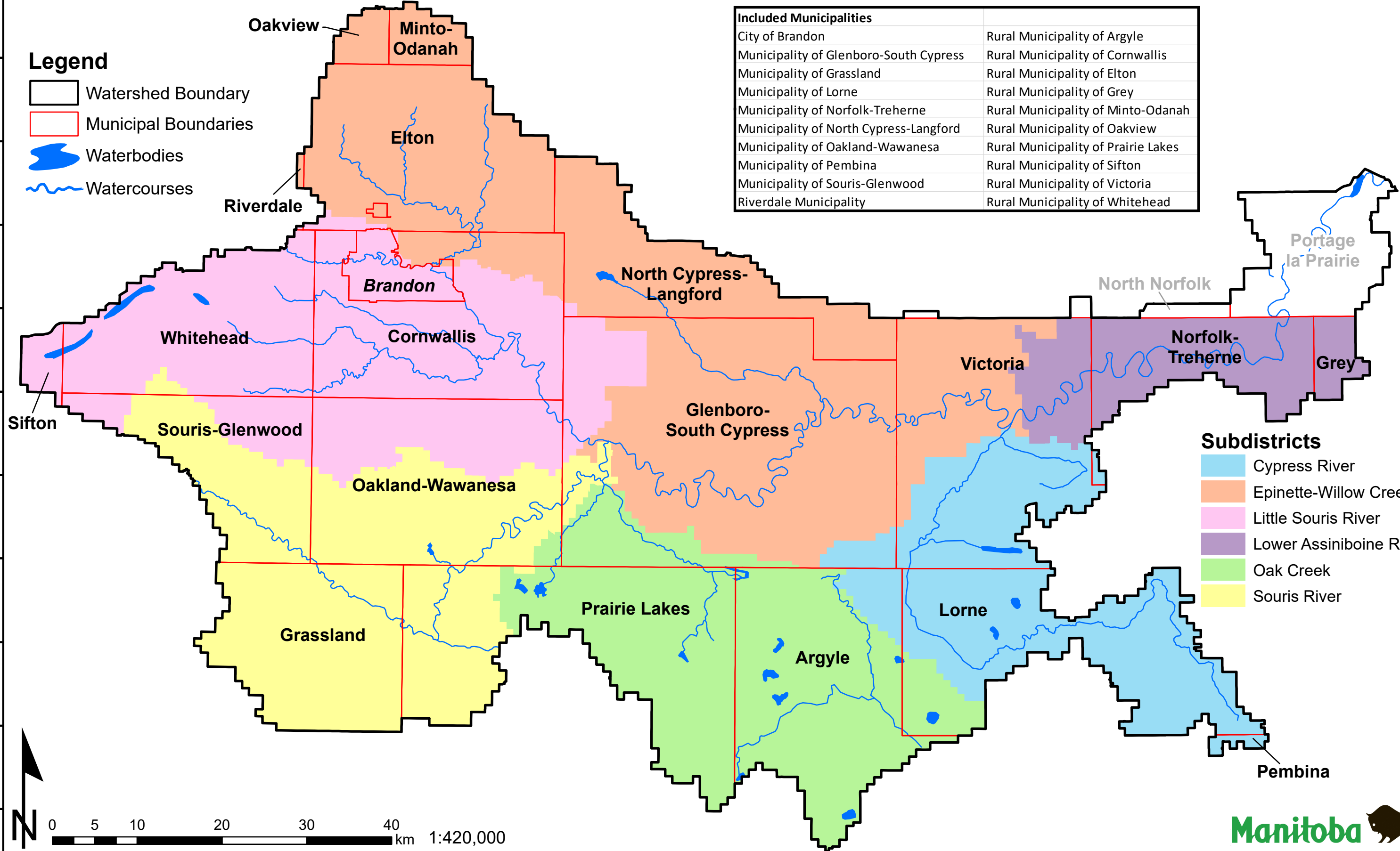
RGE 23W1 | RGE 22W1 | RGE 21W1 | RGE 20W1 | RGE 19W1 | RGE 18W1 | RGE 17W1 | RGE 16W1 | RGE 15W1 | RGE 14W1 | RGE 13W1 | RGE 12W1 | RGE 11W1 | RGE 10W1 | RGE 9W1 | RGE 8W1 | RGE 7W1 | RGE 6W1







TWP 13
TWP 12
TWP 11
TWP 10
TWP 9
TWP 8
TWP 7
TWP 6
TWP 5
TWP 4
TWP 3

Legend

-  Watershed Boundary
-  Municipal Boundaries
-  Waterbodies
-  Watercourses

Included Municipalities	
City of Brandon	Rural Municipality of Argyle
Municipality of Glenboro-South Cypress	Rural Municipality of Cornwallis
Municipality of Grassland	Rural Municipality of Elton
Municipality of Lorne	Rural Municipality of Grey
Municipality of Norfolk-Treherne	Rural Municipality of Minto-Odanah
Municipality of North Cypress-Langford	Rural Municipality of Oakview
Municipality of Oakland-Wawanesa	Rural Municipality of Prairie Lakes
Municipality of Pembina	Rural Municipality of Sifton
Municipality of Souris-Glenwood	Rural Municipality of Victoria
Riverdale Municipality	Rural Municipality of Whitehead



- Subdistricts**
-  Cypress River
 -  Epinette-Willow Creek
 -  Little Souris River
 -  Lower Assiniboine River
 -  Oak Creek
 -  Souris River



CENTRAL ASSINIBOINE WATERSHED DISTRICT