







RGE 29W1 RGE 28W1 RGE 27W1 RGE 26W1 RGE 25W1 RGE 24W1 RGE 23W1 RGE 22W1 RGE 21W1 RGE 20W1 RGE 19W1 RGE 18W1 RGE 17W1 RGE 16W1

TWP 11
TWP 10
TWP 9
TWP 8
TWP 7
TWP 6
TWP 5
TWP 4
TWP 3
TWP 2
TWP 1

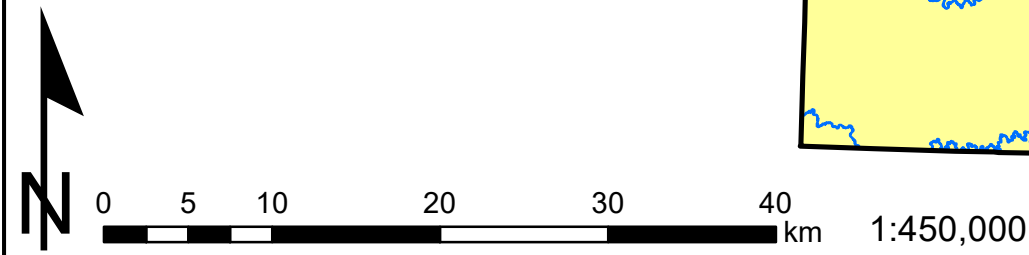
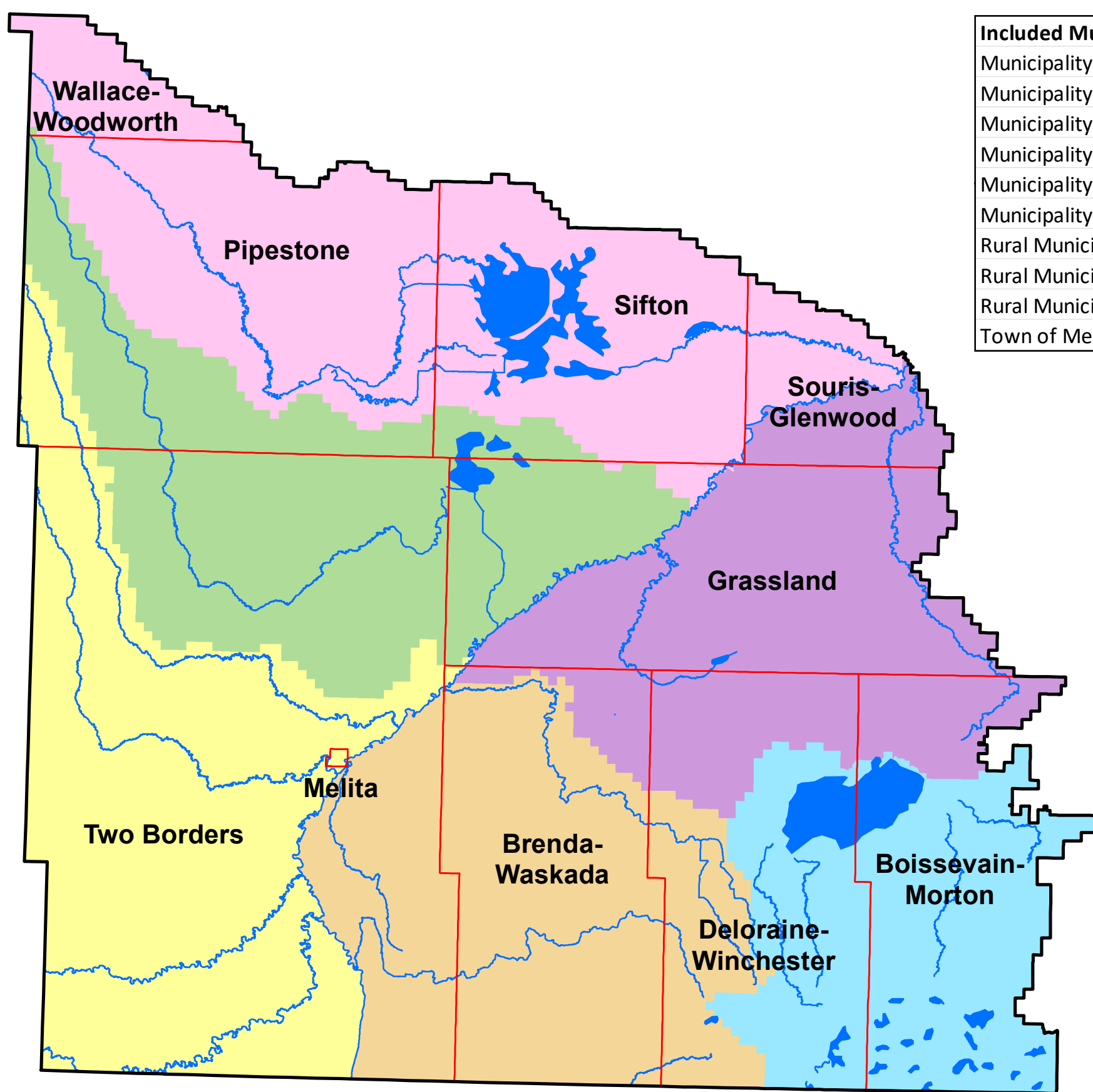
Legend

-  Watershed Boundary
-  Municipal Boundaries
-  Waterbodies
-  Watercourses

Subdistricts

-  Chain Lakes-Elgin Creek
-  Jackson-Graham-Gainsborough Creeks
-  Medora-Waskada Creeks
-  Pipestone Creek
-  Stony Creek
-  Whitewater Lake

Included Municipalities	
<input type="checkbox"/>	Municipality of Boissevain-Morton
<input type="checkbox"/>	Municipality of Brenda-Waskada
<input type="checkbox"/>	Municipality of Deloraine-Winchester
<input type="checkbox"/>	Municipality of Grassland
<input type="checkbox"/>	Municipality of Souris-Glenwood
<input type="checkbox"/>	Municipality of Two Borders
<input type="checkbox"/>	Rural Municipality of Pipestone
<input type="checkbox"/>	Rural Municipality of Sifton
<input type="checkbox"/>	Rural Municipality of Wallace-Woodworth
<input type="checkbox"/>	Town of Melita



SOURIS RIVER WATERSHED DISTRICT