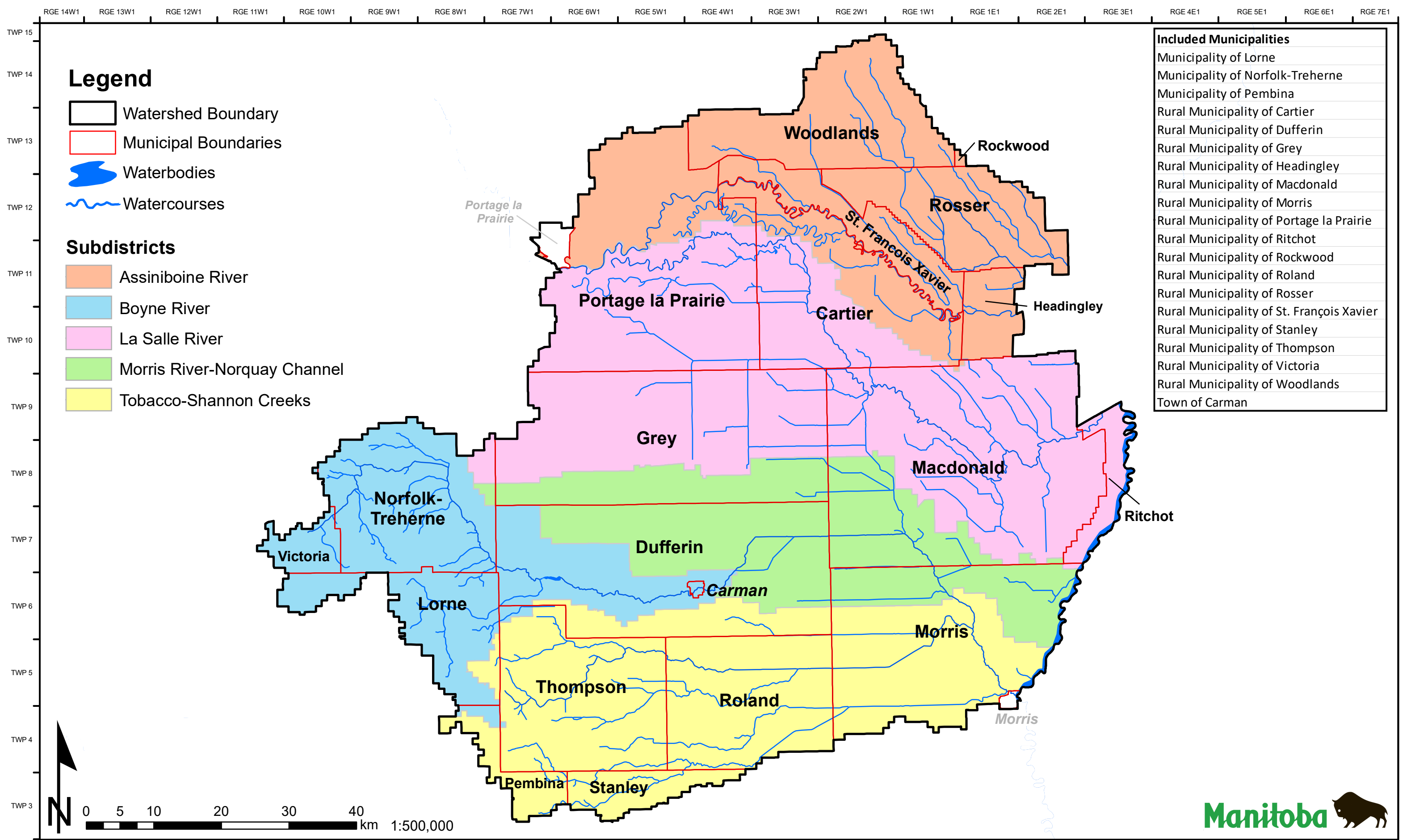










Schedule C



Legend

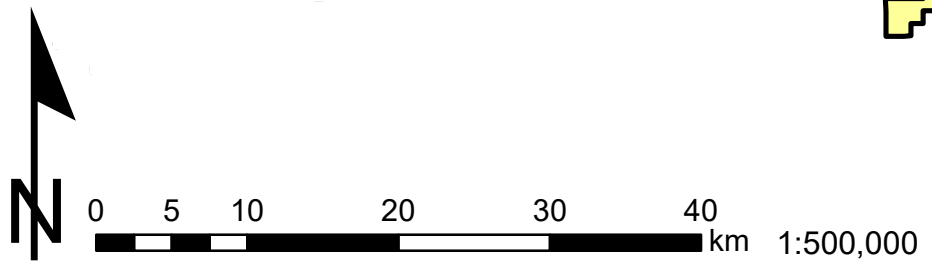
-  Watershed Boundary
-  Municipal Boundaries
-  Waterbodies
-  Watercourses

Subdistricts

-  Assiniboine River
-  Boyne River
-  La Salle River
-  Morris River-Norquay Channel
-  Tobacco-Shannon Creeks

Included Municipalities

- Municipality of Lorne
- Municipality of Norfolk-Treherne
- Municipality of Pembina
- Rural Municipality of Cartier
- Rural Municipality of Dufferin
- Rural Municipality of Grey
- Rural Municipality of Headingley
- Rural Municipality of Macdonald
- Rural Municipality of Morris
- Rural Municipality of Portage la Prairie
- Rural Municipality of Ritchot
- Rural Municipality of Rockwood
- Rural Municipality of Roland
- Rural Municipality of Rosser
- Rural Municipality of St. François Xavier
- Rural Municipality of Stanley
- Rural Municipality of Thompson
- Rural Municipality of Victoria
- Rural Municipality of Woodlands
- Town of Carman



REDBOINE WATERSHED DISTRICT