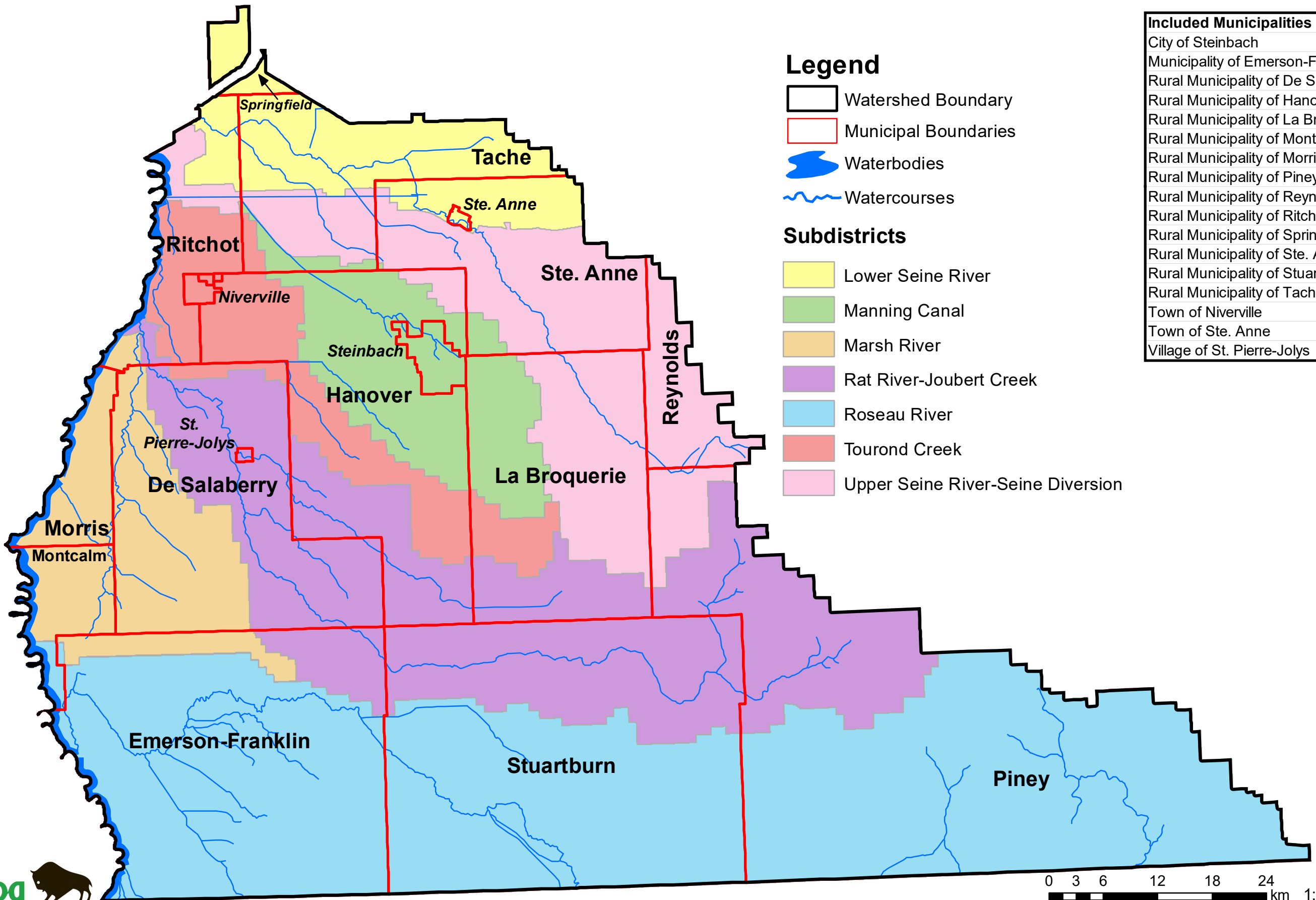






RGE 1W1 RGE 1E1 RGE 2E1 RGE 3E1 RGE 4E1 RGE 5E1 RGE 6E1 RGE 7E1 RGE 8E1 RGE 9E1 RGE 10E1 RGE 11E1 RGE 12E1 RGE 13E1 RGE 14E1 RGE 15E1 RGE 16E1 RGE 17E1







TWP 11
TWP 10
TWP 9
TWP 8
TWP 7
TWP 6
TWP 5
TWP 4
TWP 3
TWP 2
TWP 1



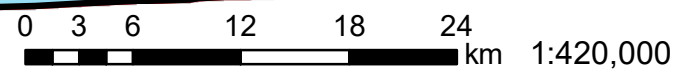
Legend

-  Watershed Boundary
-  Municipal Boundaries
-  Waterbodies
-  Watercourses

Subdistricts

-  Lower Seine River
-  Manning Canal
-  Marsh River
-  Rat River-Joubert Creek
-  Roseau River
-  Tourond Creek
-  Upper Seine River-Seine Diversion

Included Municipalities	
City of Steinbach	
Municipality of Emerson-Franklin	
Rural Municipality of De Salaberry	
Rural Municipality of Hanover	
Rural Municipality of La Broquerie	
Rural Municipality of Montcalm	
Rural Municipality of Morris	
Rural Municipality of Piney	
Rural Municipality of Reynolds	
Rural Municipality of Ritchot	
Rural Municipality of Springfield	
Rural Municipality of Ste. Anne	
Rural Municipality of Stuartburn	
Rural Municipality of Tache	
Town of Niverville	
Town of Ste. Anne	
Village of St. Pierre-Jolys	



M.R. 18/2024

SEINE RAT ROSEAU WATERSHED DISTRICT