





RGE 23W1 RGE 22W1 RGE 21W1 RGE 20W1 RGE 19W1 RGE 18W1 RGE 17W1 RGE 16W1 RGE 15W1 RGE 14W1 RGE 13W1 RGE 12W1 RGE 11W1 RGE 10W1 RGE 9W1 RGE 8W1 RGE 7W1 RGE 6W1







TWP 13
TWP 12
TWP 11
TWP 10
TWP 9
TWP 8
TWP 7
TWP 6
TWP 5
TWP 4
TWP 3

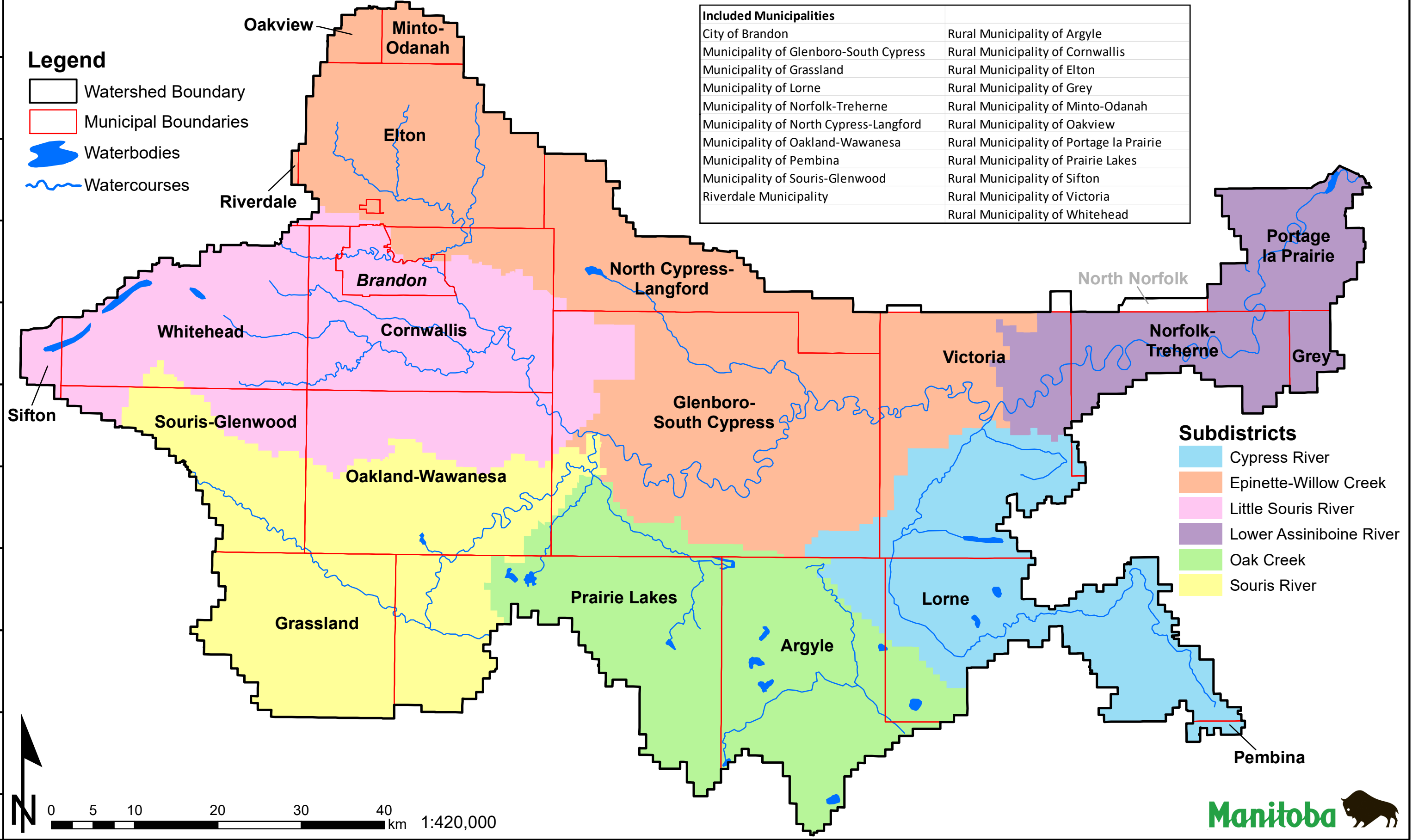
Included Municipalities	
City of Brandon	Rural Municipality of Argyle
Municipality of Glenboro-South Cypress	Rural Municipality of Cornwallis
Municipality of Grassland	Rural Municipality of Elton
Municipality of Lorne	Rural Municipality of Grey
Municipality of Norfolk-Treherne	Rural Municipality of Minto-Odanah
Municipality of North Cypress-Langford	Rural Municipality of Oakview
Municipality of Oakland-Wawanesa	Rural Municipality of Portage la Prairie
Municipality of Pembina	Rural Municipality of Prairie Lakes
Municipality of Souris-Glenwood	Rural Municipality of Sifton
Riverdale Municipality	Rural Municipality of Victoria
	Rural Municipality of Whitehead


Legend

-  Watershed Boundary
-  Municipal Boundaries
-  Waterbodies
-  Watercourses

Subdistricts

-  Cypress River
-  Epinette-Willow Creek
-  Little Souris River
-  Lower Assiniboine River
-  Oak Creek
-  Souris River



 0 5 10 20 30 40 km 1:420,000



CENTRAL ASSINIBOINE WATERSHED DISTRICT