













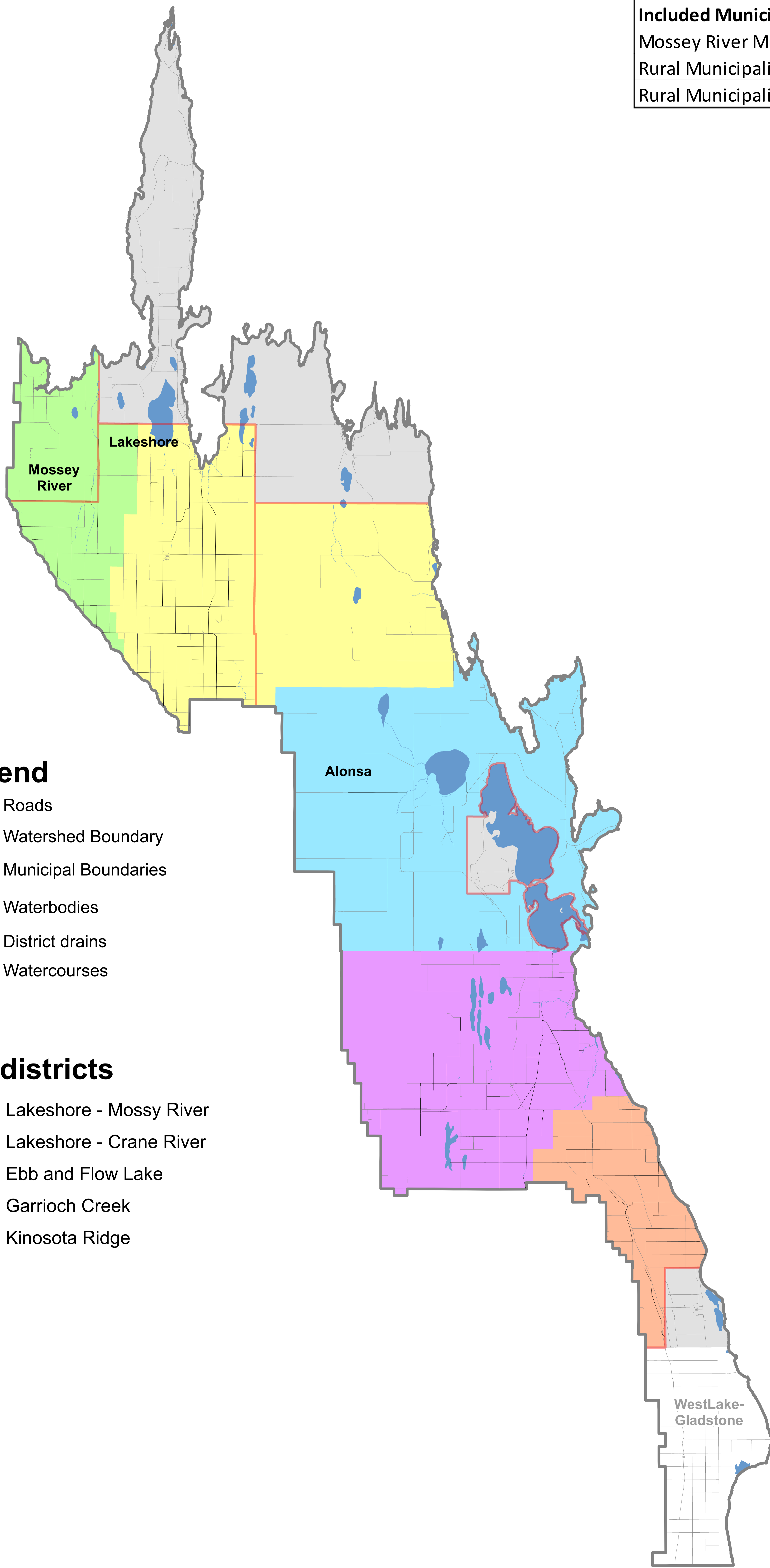
Included Municipalities
Mossey River Municipality
Rural Municipality of Alonsa
Rural Municipality of Lakeshore

Legend

-  Roads
-  Watershed Boundary
-  Municipal Boundaries
-  Waterbodies
-  District drains
-  Watercourses

Subdistricts

-  Lakeshore - Mossy River
-  Lakeshore - Crane River
-  Ebb and Flow Lake
-  Garrioch Creek
-  Kinosota Ridge



0 5 10 20 30 40 km 1:190,000



WESTLAKE WATERSHED DISTRICT